

LEGEND





-  LIMIT OF DISTURBANCE, APPROX.
(311 Acres Combined Total)
-  DISTURBED SLOPES 0%–15%
(256 Acres of Potential Disturbance)
-  DISTURBED SLOPES 15%–25%
(42 Acres of Potential Disturbance)
-  DISTURBED SLOPES > 25%
(13 Acres of Potential Disturbance)



Exhibit II.PA-2
**AREAS OF POTENTIAL
STEEP SLOPE DISTURBANCE**

THE KNOLLS OF DOVER
Town of Dover, New York

*Dover Knolls Development Company II, LLC
Saccardi & Schiff, Inc. - Planning and Development Consultants*