





LEGEND

-  LIMIT OF DISTURBANCE, APPROX.
(311 Acres Combined Total)
-  DISTURBED SLOPES 0%–15%
(256 Acres of Potential Disturbance)
-  DISTURBED SLOPES 15%–25%
(42 Acres of Potential Disturbance)
-  DISTURBED SLOPES >25%
(13 Acres of Potential Disturbance)

Trail System (Typ.)

Exhibit II.PA-2B
**AREAS OF POTENTIAL
 STEEP SLOPE DISTURBANCE:
 WEST SIDE**

THE KNOLLS OF DOVER
 Town of Dover, New York

*Dover Knolls Development Company II, LLC
 Saccardi & Schiff, Inc. - Planning and Development Consultants*